



3055 BA SANGAM COLLEGE
PH: 6674003/9264117 E-mail: basangam@connect.com.fj



WORKSHEET 25

SCHOOL: BA SANGAM COLLEGE

YEAR: 11 Name: _____

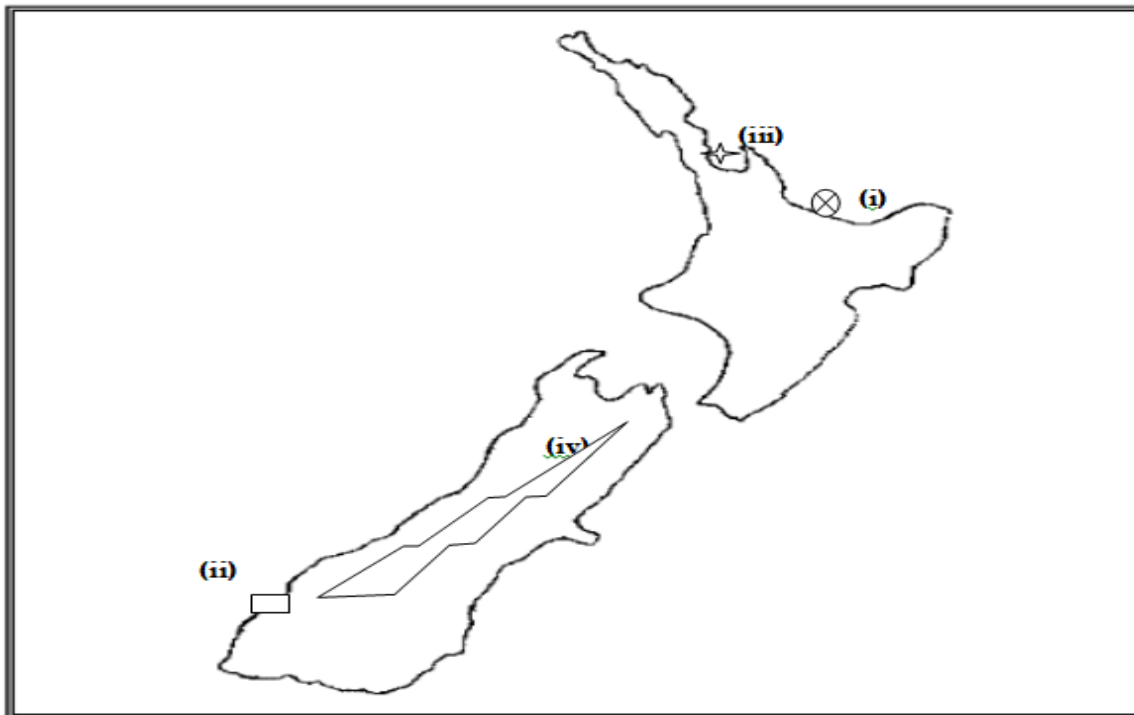
SUBJECT: GEOGRAPHY

Strand	1. Physical Geography
Sub Strand	1.2 Relief
Content Learning Outcome	GEO 11.1.2.1 Explore the different types of relief, their formation and discuss how landform is affected by climate change and their interrelationship with human activities and ecology.

Revision – Physical Geography (RELIEF)


A. Mapping

- a. Use the map of New Zealand given below and your own knowledge to identify the features marked (i) to (iv) that are described as follows:
- i. largest bay in the North Island _____
 - ii. A fiord. _____
 - ii. This gulf _____
 - iii. mountain range _____ (2 marks)



A. Resource Interpretation

Use the resource given below and your knowledge to answer the questions that follow.

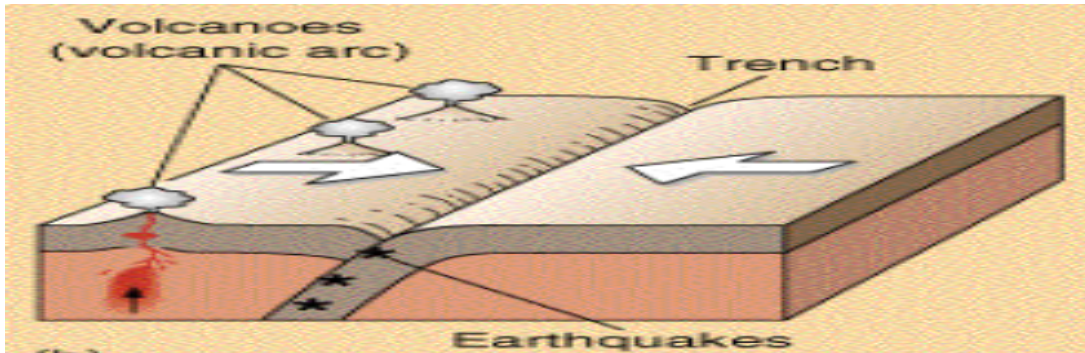


Source: <https://www.gutenberg.org>

i. Identify the **fluvial pattern** shown above. _____ (1 mark)

ii. State **one** characteristic feature of the above fluvial pattern.
_____ (1 mark)

B. Use the resource given below and your knowledge to answer the question



Source : *physical Geograpaphy, Year 11 Geography*

i. **Identify** and **explain** the land forming process shown in the model above.

_____ (2 marks)

ii. How the above landform feature can be utilised by people?

_____ (2 marks)

iii. Differentiate between **continental crust** and **oceanic crust**.

_____ (2 marks)

THE END

